

The tranquility of a lakeside campsite is hard to beat – and food cooked by a campfire somehow tastes better than the microwaved variety!

Recreation and Camping Facilities

The lake offers four areas for family camping and recreation, each with its own resident director who oversees camping registrations and site management. Campgrounds are open between the last Saturday in April and the third Sunday in October.

Campers have access to electricity, coin-operated washing machines and clothes dryers, and hot showers. Each area has a small general store, dock rentals, gas dock, launching ramps and picnic areas. **PETS AND SWIMMING ARE NOT PERMITTED AT RECREATION AREAS.**

Registered campers with self-contained trailers may use the Ironwood Point, Ledgedale and Wilsonville dumping stations without charge. Firewood, when available, can be purchased from the directors. A limited number of seasonal sites are available at each of the four campgrounds.

CAMPING

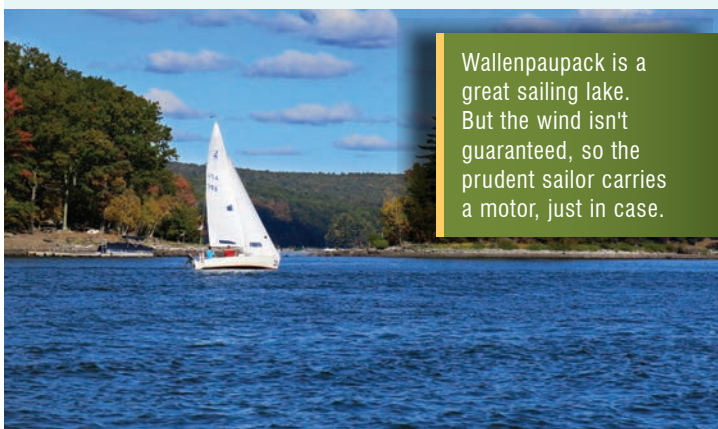
- Contact the director of each area for information, rates and reservations.
- Make checks payable to director.
- Reservations cannot be made by email.
- PETS ARE NOT PERMITTED. Kennels are nearby.
- A maximum of eight people, one camping unit and one car per campsite is allowed.
- Campsites are for family camping.
- Seasonal sites are available.
- The check-in and check-out times are set by each individual recreation area.
- Please contact individual directors for all applicable fees and rates and each campground’s reservation policies.
- Electricity is included in daily camping fee. Seasonal sites pay extra for electricity.

PICNICKING

- A fee per picnic table per day is charged at all four areas.
- Register with director. Areas open 8 a.m. to 9 p.m.
- No alcoholic beverages or pets are permitted.

BOATING

- A fee for boat launching is charged at all four areas. Register with director.
- Boat sewage holding tanks can be pumped at Caffrey and Wilsonville recreation areas for a fee.
- All state boating and fishing laws apply and are enforced by the Pennsylvania Fish And Boat Commission.



Wallenpaupack is a great sailing lake. But the wind isn't guaranteed, so the prudent sailor carries a motor, just in case.

CAFFREY

This small camping area includes 29 tent and tent-trailer sites in field and wooded settings. Nearby, there's a restaurant-lounge and marina; hiking trails at Shuman Point. The area is popular for boating, with good prevailing westerlies for sailboats.

For information and reservations, contact:
Caffrey Director, 431 Lakeshore Drive
Lakeville, PA 18438 (570-226-4608)

IRONWOOD POINT

This area includes sites for 49 tents and trailers, as well as 13 scenic lakefront sites for walk-in camping. Situated on a wooded hill overlooking the lake, the area is close to Burns and Kipp islands and the Ledgedale Natural Area. This area also offers a children's play area, picnic pavilion and a handicapped-accessible fishing pier.

For information and reservations, contact:
Ironwood Point Director, 155 Burns Hill Road
Greentown, PA 18426 (570-857-0880)
www.ironwoodpoint.com, ironwood@ptd.net

LEDGEDALE

This campground, located in a quiet setting at the lake's southern tip, includes wooded sites for 70 tents and trailers. The location provides easy access to all lake-oriented boating activities and quiet river boating. The campground includes a children's playground and game room and is adjacent to the 80-acre Ledgedale Natural Area with two miles of hiking trails.

For information and reservations, contact:
Ledgedale Director, 153 Ledgedale Road
Greentown, PA 18426 (570-689-2181)
www.ledgedalerecarea.com, ledgedal@ptd.net

WILSONVILLE

The lake's largest lakeside campground includes 160 tent and trailer sites. The campground is just off Route 6. There's a children's play area, flush toilets, and nearby Wallenpaupack Lake Trail. An adjacent public swimming beach is operated by Palmyra Township, which charges admittance.

For reservations and information, contact
Wilsonville Director, 113 Ammon Drive
Hawley, PA 18424 (570-226-4382)
www.wilsonvillecampground.com, wrecarea@ptd.net


ADDITIONAL RECREATION SITES

See Map for Locations

FIVE MILE POINT

This area is set aside to be used only for group camping for organized and supervised youth organizations. Accommodates two large groups of six to 26 people. Boat in or take a several-hundred-yard walk to lakefront sites. Both sites include sheltered picnic tables, hand pump for drinking water, food storage cabinets, fireplaces and portable toilets. Reservations necessary.

To make reservations or for additional information, contact:
Ledgedale Director, 153 Ledgedale Road
Greentown, PA 18426 (570-689-2181)



There are lots of places for fish to hide in Wallenpaupack, but first-timers are often just as successful in finding fish as veteran anglers.

TAFTON DIKE OBSERVATION AREA

This earth and stone dike, located near the junction of routes 6 and 507, was built to prevent an overflow in a naturally low area of shoreline. The area offers a good view of the lake and shoreline fishing access.

LAKE WALLENPAUPACK OVERLOOK

A scenic point along Route 590 next to the dam is popular with birders. There is an active osprey nest near the overlook area. The overlook affords a picturesque view of the lake.

LAKE WALLENPAUPACK BOAT ACCESS AREA AND MANGAN COVE

This jointly developed area includes a boat ramp provided free of charge by the Fish and Boat Commission and picnic facilities offered free of charge by the Lake Office. At this location, there is also a handicapped-accessible fishing pier available to the public.

BEECH HOUSE CREEK WILDLIFE REFUGE

60 acres of beaver pond and wetland reserved for wildlife, including beaver, ducks, herons and hawks. Small hiking trail available. All-terrain vehicles, hunting, fishing, trapping, fire building, picnicking and camping are prohibited.

SHUMAN POINT NATURAL AREA


300 acres of natural area covered mostly with hardwood trees, the area includes three miles of trails for hiking and two miles of shoreline for fishing. All-terrain vehicles, hunting, camping, picnicking and fire-building are prohibited. Parking area located on Route 590.

LEDGEDALE NATURAL AREA

80 acres of forested natural area, rolling terrain with a mixture of soft and hardwood trees. Glacial boulders and rock ledges give the area its name. The area includes two miles of trails for hiking and cross-country skiing. All-terrain vehicles, camping, picnicking, hunting and fire building are prohibited.

LAKE WALLENPAUPACK CREEK TRAIL

The entrance of this scenic trail is adjacent to the Wallenpaupack Environmental Learning Center and meanders six-tenths of a mile along the original Wallenpaupack creek bed. Learn about the history of the hydroelectric project as well as the natural environment along the way. Pets are not permitted on the trail.



The lake is big enough for serene canoe paddling and pulse-pounding water sports to coexist with one another.



In addition to its acres of water, Wallenpaupack offers miles of peaceful woodland in which visitors can relax.

ISLANDS

Four islands – Burns, Cairns, Epply and Kipp – offer grills and tables for boat-in picnicking. Restroom facilities are available on Cairns and Epply islands during the summer season. **NO CAMPING, PETS, FIREWORKS, OR ALCOHOLIC BEVERAGES. OPEN DAYLIGHT HOURS ONLY.**

WALLENPAUPACK ENVIRONMENTAL LEARNING CENTER

This center provides opportunities to learn more about the environment as well as cultural and historical resources of the lake region. Highlights include informative displays, library, water quality laboratory and an auditorium. A Native American dugout canoe, discovered after Hurricane Diane in 1955, is displayed in the auditorium.

The Lake Office is located in the lower level of the Learning Center. For an appointment, call 1-877-775-5253.

The Lake Wallenpaupack Watershed Management District, PA Fish and Boat Commission, and Wallenpaupack Historical Society all have office space within the Learning Center complex.

Additional vacation information about the lake area can be obtained from the Pocono Mountains Visitors Bureau (570-226-2141) or the Pocono Lake Region Chamber of Commerce (570-226-3191).

Lake Wallenpaupack In the Poconos

Lake Wallenpaupack in the Pocono Mountains is a comfortable drive from many cities in New Jersey, New York and Pennsylvania.

In 1926, the 13-mile-long, 5,700-acre lake was part of a hydroelectric project to increase its electric generating capacity. Today, with much greater demands for electricity, Wallenpaupack is an important peaking electric generating facility.

The lake was formed by damming Wallenpaupack Creek on the boundary of Pike and Wayne counties in northeastern Pennsylvania.

The lake, about 60 feet at its maximum depth, offers year-round outdoor recreation opportunities, including fishing, boating and water-skiing.



Travel Time to Lake Wallenpaupack

Scranton	45 min.
Wilkes-Barre	1 hr.
Binghamton	2 hrs.
Allentown.....	2 hrs.
New York.....	2.5 hrs.
Harrisburg.....	3 hrs.
Philadelphia.....	3.5 hrs.
Lancaster	4 hrs.

For more information contact:
Brookfield Wallenpaupack Office
 126 Lambertson Lane, Hawley, PA 18428-0122
www.lakewallenpaupackhydro.com
inquiries.PA@brookfieldrenewable.com



Brookfield Lake Wallenpaupack ENVIRONMENTAL PRESERVE



Camping & Outdoor Recreation

